



Owyhee County
Board of Commissioners
PO Box 128
Murphy, ID 83650
208-495-2095, ext. 2 Office
208-495-2051 Fax

August 12, 2021

Dear Landowner,

Your property has been identified as land that is proposed to be included in the area where “Dark Sky” & “Military Airspace” overlays will be added.

I am writing to invite you to attend a public meeting that the Board of County Commissioners will hold in Murphy on September 7, 2021. The purpose of the meeting is to follow up on the previous three public meetings held by Planning and Zoning. From the input received at those meetings, the Planning and Zoning Commission recommended no changes to the existing agricultural zone, and the addition of the above-mentioned overlay zones. This meeting will consider their recommendation and proposed changes.

This will be the fourth meeting to get citizen comment, so opportunities for input are coming to a close as the Board looks toward finalizing zoning or rezoning the area.

The meeting will be held at 10:00 am in Courtroom 2 of the Owyhee County Courthouse located at 20381 State Highway 78, Murphy, Idaho. There will be current zoning maps available for your review as well maps showing the proposed overlay zoning changes.

If you are unable to attend this meeting, you are welcome to submit written comments prior to the meeting. Information on the meeting will be advertised in the Owyhee Avalanche and posted on the County web site, along with maps and other pertinent information, at owyheecounty.net. If you have any questions, please contact the Planning Department at 208-495-2095 ext. 2.

Thank you,

Mary Huff, AICP
Administrator
Owyhee County Planning Director

Notice of Public Hearing
Before the Owyhee County Board of Commissioners

On September 7th 2021 beginning at 10:00 am, the Owyhee County Board of Commissioners will hold a public meeting in courtroom 2 of the Owyhee County Courthouse **located at 20381 State Highway 78, Murphy, Idaho** on the following matter at the time listed below.

Beginning at 10:00 am, the Board will hold a public comment meeting on the final draft of the amended zoning map for the Eagle Cove and Indian Cove areas. The proposed map is the result of three previous public meetings, with revisions based on citizen input. This meeting is for unincorporated Owyhee County only and does not pertain to any land inside city limits.

Copies of proposed map is available for review in the Planning and Zoning office and can also be viewed at www.owyheecounty.net under the Community Planning tab. For additional information please call 208-495-2095 ext. 2.

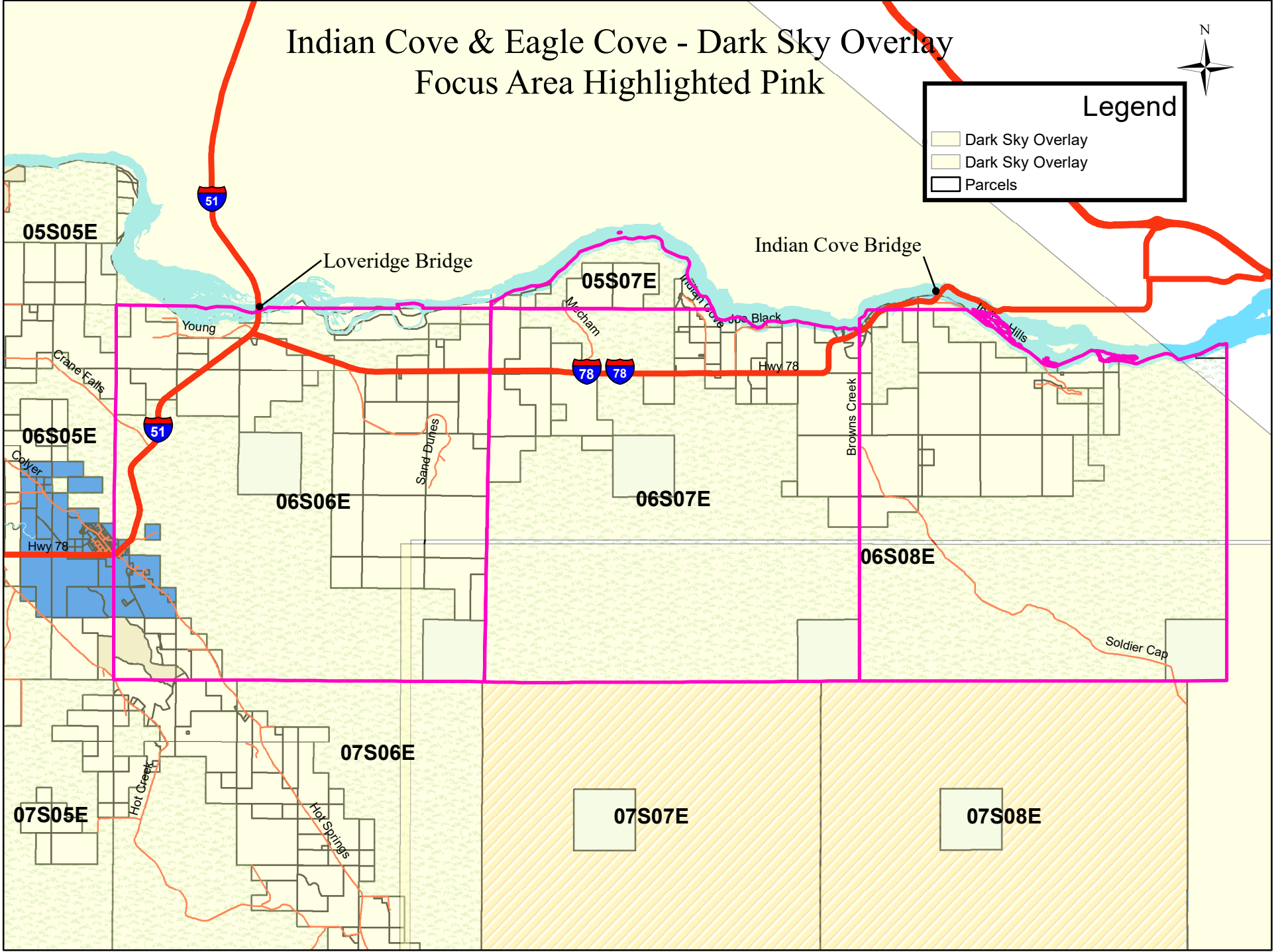
Indian Cove & Eagle Cove - Dark Sky Overlay

Focus Area Highlighted Pink



Legend

- Dark Sky Overlay (light green pattern)
- Dark Sky Overlay (yellow pattern)
- Parcels (black outline)






Indian Cove & Eagle Cove - Military Airspace Overlay

Focus Area Highlighted Pink



Legend

-  Military Airspace Overlay X-Ray North
-  Military Airspace Overlay R-3202
-  Parcels

