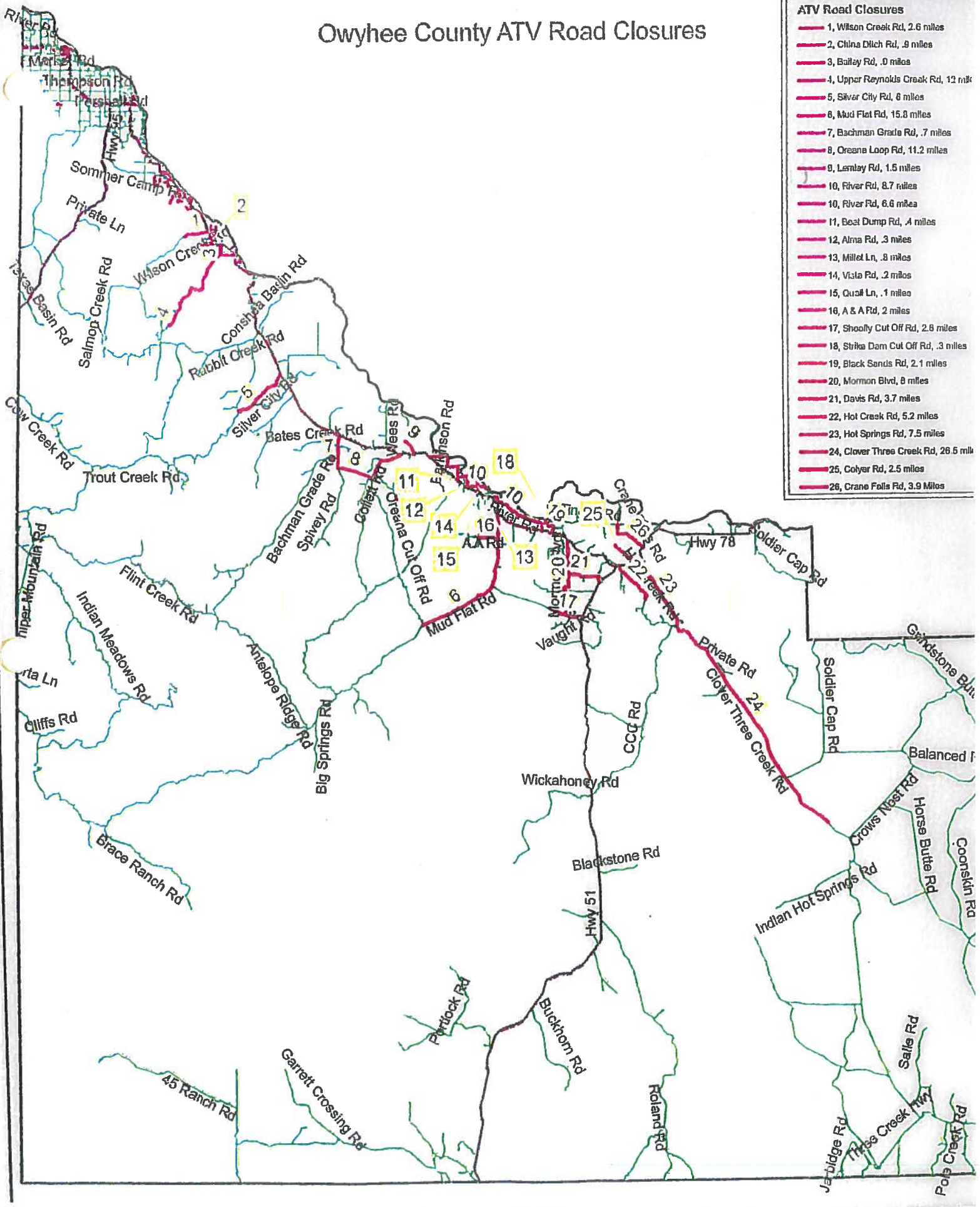


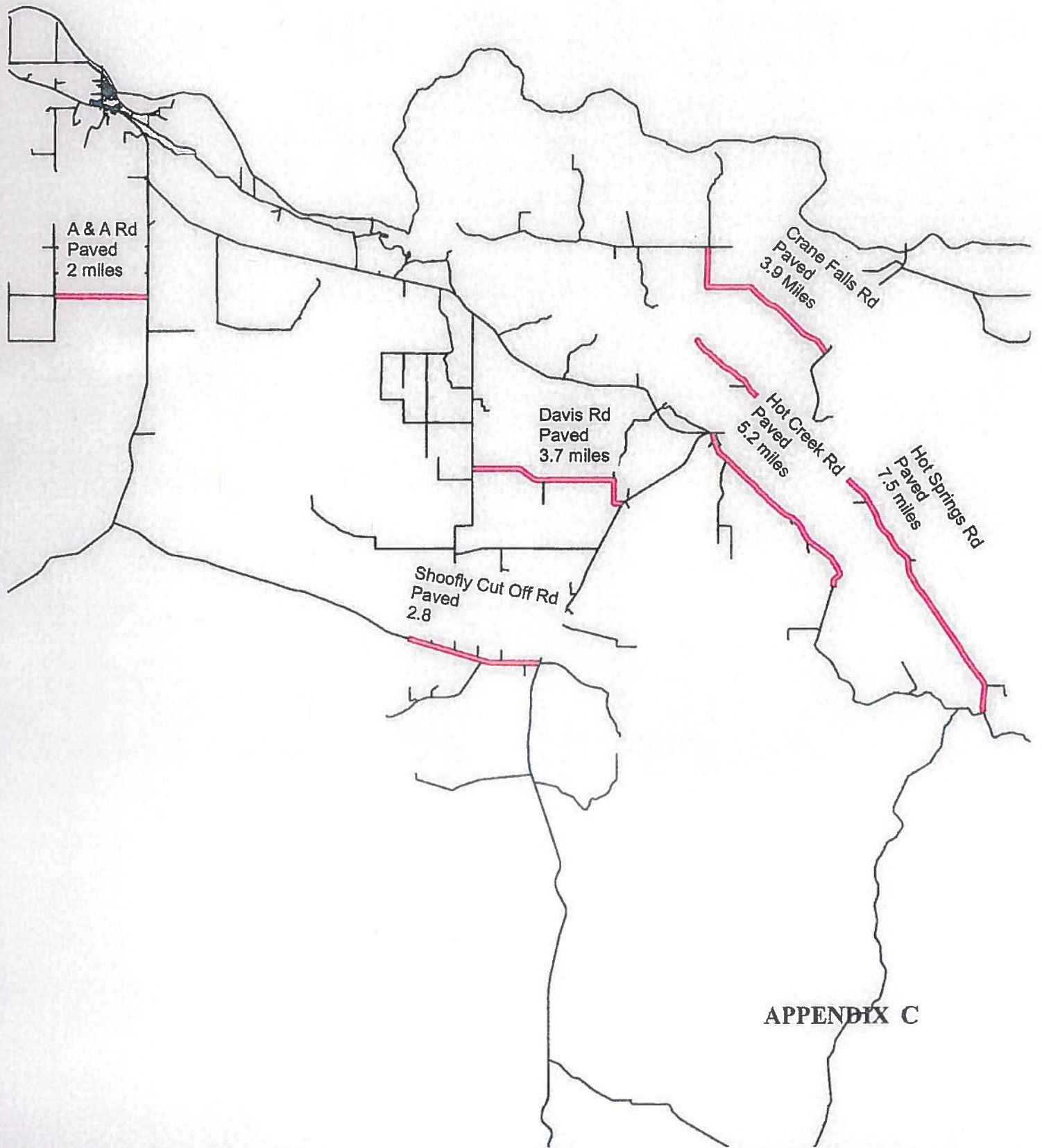
Owyhee County ATV Road Closures

County Roads Closed to ATV/U

ATV Road Closures

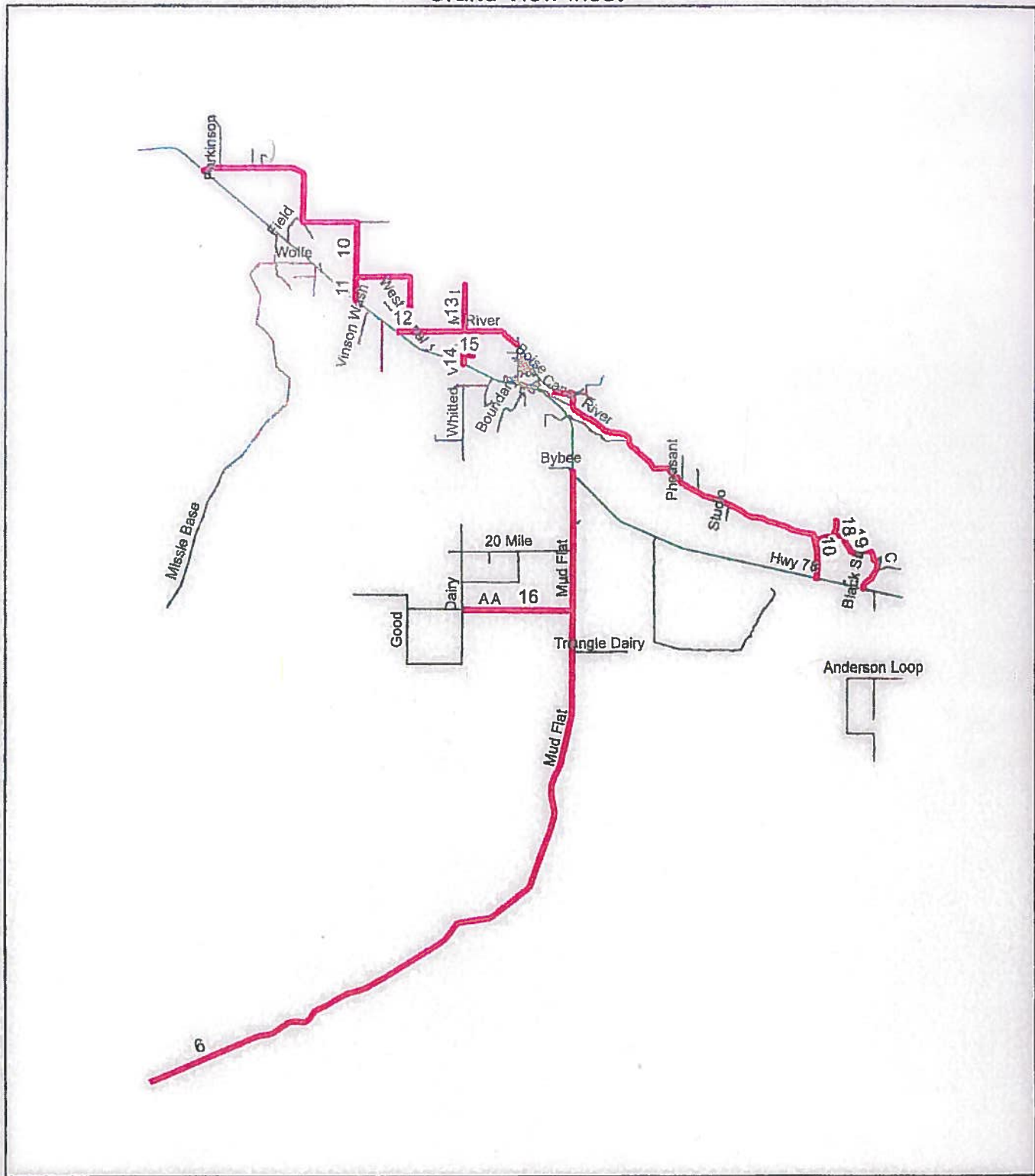
- 1, Wilson Creek Rd, 2.6 miles
- 2, China Ditch Rd, .9 miles
- 3, Bailay Rd, .0 miles
- 4, Upper Reynolds Creek Rd, 12 miles
- 5, Silver City Rd, 6 miles
- 6, Mud Flat Rd, 15.8 miles
- 7, Bachman Grade Rd, .7 miles
- 8, Oreana Loop Rd, 11.2 miles
- 9, Lemlay Rd, 1.5 miles
- 10, River Rd, 8.7 miles
- 10, River Rd, 6.6 miles
- 11, Best Dump Rd, .4 miles
- 12, Alma Rd, .3 miles
- 13, Millet Ln, .8 miles
- 14, Vista Rd, .2 miles
- 15, Quail Ln, .1 miles
- 16, A & A Rd, 2 miles
- 17, Shoofly Cut Off Rd, 2.6 miles
- 18, Strike Dam Cut Off Rd, .3 miles
- 19, Black Sands Rd, 2.1 miles
- 20, Mormon Blvd, 8 miles
- 21, Davis Rd, 3.7 miles
- 22, Hot Creek Rd, 5.2 miles
- 23, Hot Springs Rd, 7.5 miles
- 24, Clover Three Creek Rd, 26.5 miles
- 25, Colyer Rd, 2.5 miles
- 26, Crane Falls Rd, 3.9 Miles





APPENDIX C

Owyhee County ATV Road Closures Grand View Inset



Owyhee County GIS Department
 This map is to be used for reference purposes only and the county is not responsible for any inaccuracies herein contained.
 Copyright Owyhee County 2010 Owyhee County Road Closures to ATV/UTV Version 08/04/2010 James Ferdinand

James Ferdinand